

May 2025

McLeod Road/Manhattan Court, Patterson Lakes - Footpath construction and path upgrade.

Every year we invest significantly in Kingston's roads, footpath, and drainage network to support the current and future needs of our community to create a cycling and pedestrian-friendly Kingston.

We plan to construct a footpath at 238 McLeod Road and upgrade (widen) the existing footpath along Manhattan Court to match the existing path. This will improve access and safety for pedestrians.

The improvements include:

- A new footpath along at 238 McLeod Road to help students cross safely.
- Upgrade existing pram ramp to match the opposite ramp.
- Upgrade to the existing footpath in Manhattan Court to 2.5m wide in-line with the existing path.

Construction Details

We estimate the works will take three to four weeks to complete between September – November 2025.

Restrict access to some pedestrian areas may be experienced for short periods of time. We will aim to minimise disruption and will provide adequate signage for alternative pathways.

Additional information will be provided closer to the time of the works, along with details on who to contact during construction.

We look forward to delivering these improvements for the community.

Further information

For further information relating to this project please contact Luke Craig, Student Civil Design Engineer or Glenn Olin, Senior Design Engineer via email Info@kingston.vic.gov.au or on ☎ 1300 653 356.

To view other projects being constructed in your area please visit: kingston.vic.gov.au/works

**YOUR
KINGSTON
YOUR
SAY**

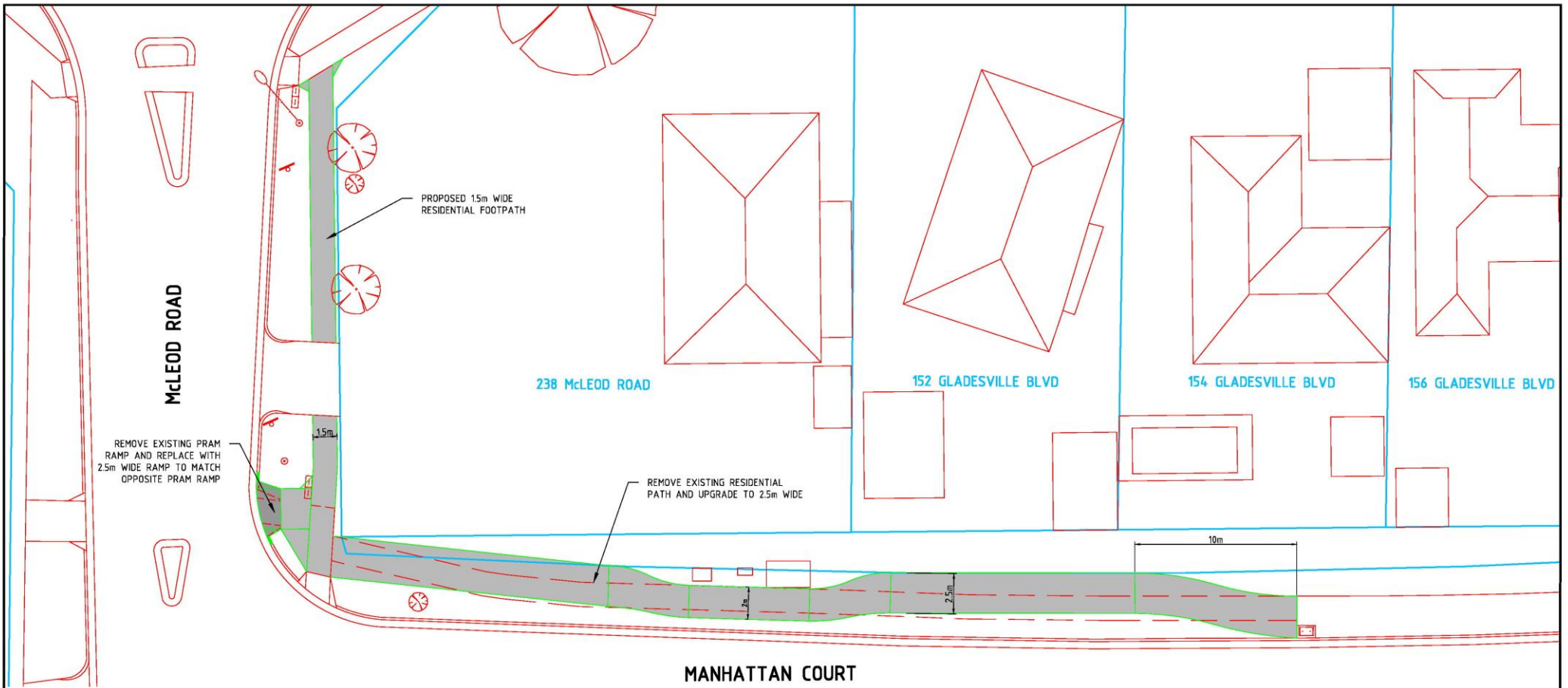
Share your thoughts,
opinions and ideas
on a range of projects
and issues in the
Kingston community.




Kingston News.

Sign up to receive the latest updates from the City of Kingston.

☎ 1300 653 356 ✉ info@kingston.vic.gov.au 🗣 Interpreter services - TIS National 🗣 131 450
📍 1230 Nepean Highway, Cheltenham 3192 🌐 kingston.vic.gov.au 📬 PO Box 1000, Mentone 3194



MANHATTAN COURT



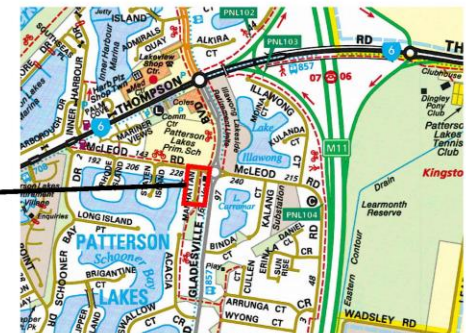
SCALE OF METRES
A1 PLOT 1:125, A3 PLOT 1:250



LEGEND

- | | | | |
|--|---|--|---------------------------------|
| | PROPOSED CONCRETE FOOTPATH CONSTRUCTION WORKS | | BOUNDARY LINES |
| | PROPOSED PRAM RAMP UPGRADE | | EXISTING INFRASTRUCTURE |
| | EXISTING TREES | | EXISTING FOOTPATH TO BE REMOVED |
| | EXISTING POWER POLES | | EXISTING SIGNS |

LOCATION OF WORKS



LOCALITY PLAN

NOT TO SCALE

MELWAYS REFERENCE MAP 97 J6



City of KINGSTON

238 McLEOD ROAD, PATTERSON LAKES FOOTPATH CONSTRUCTION CONSULTATION PLAN

MAY 2024